


Walking on the Azores

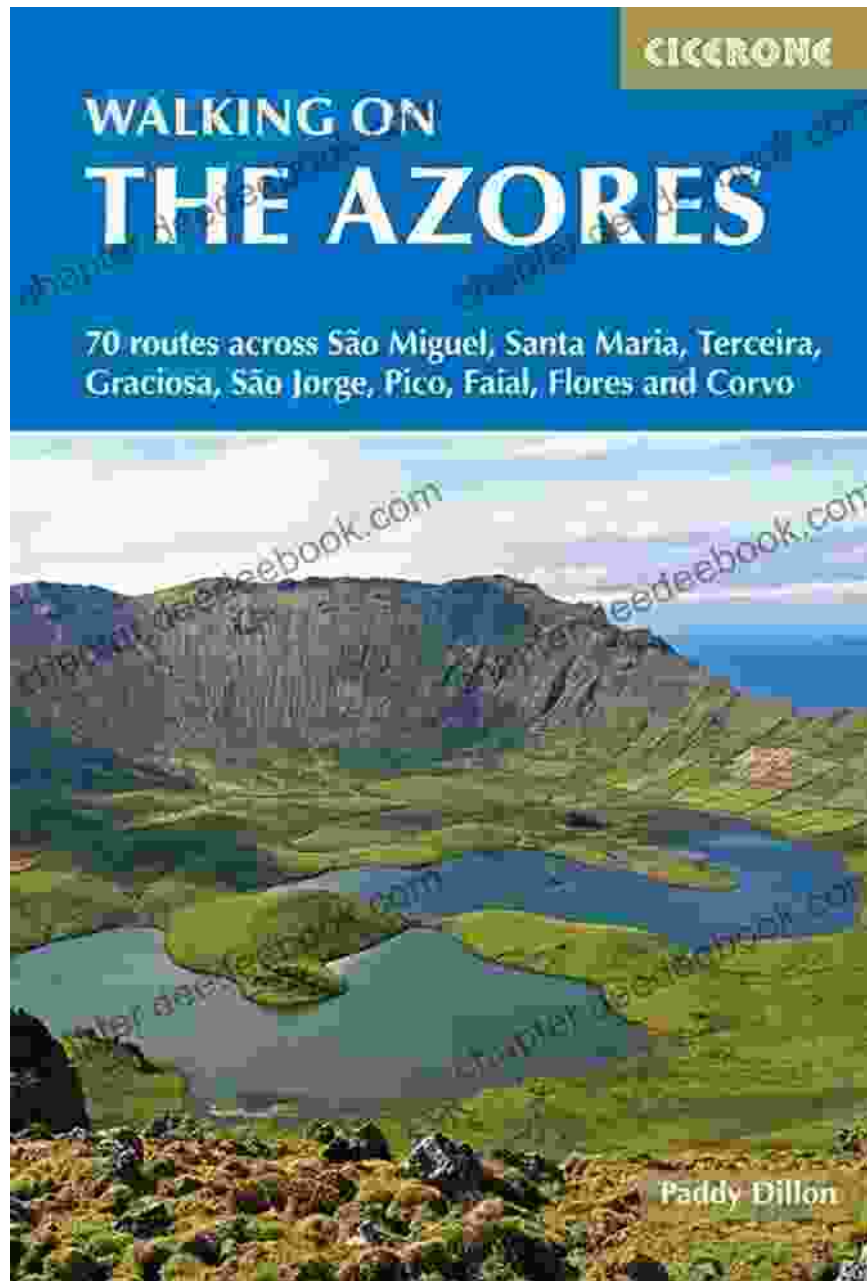


Walking on the Azores: 70 routes across Sao Miguel, Santa Maria, Terceira, Graciosa, Sao Jorge, Pico, Faial, Flores and Corvo (Cicerone Walking Guides) by Paddy Dillon

★★★★☆ 4.5 out of 5

Language : English
File size : 58516 KB
Text-to-Speech : Enabled
Screen Reader : Supported
Enhanced typesetting : Enabled
Word Wise : Enabled
Print length : 296 pages





- [Home](#)
- [About Us](#)
- [Walking on the Azores](#)
- [Gallery](#)
- [Contact Us](#)

Hire Us

A Comprehensive Guide to Hiking in the Azores Archipelago

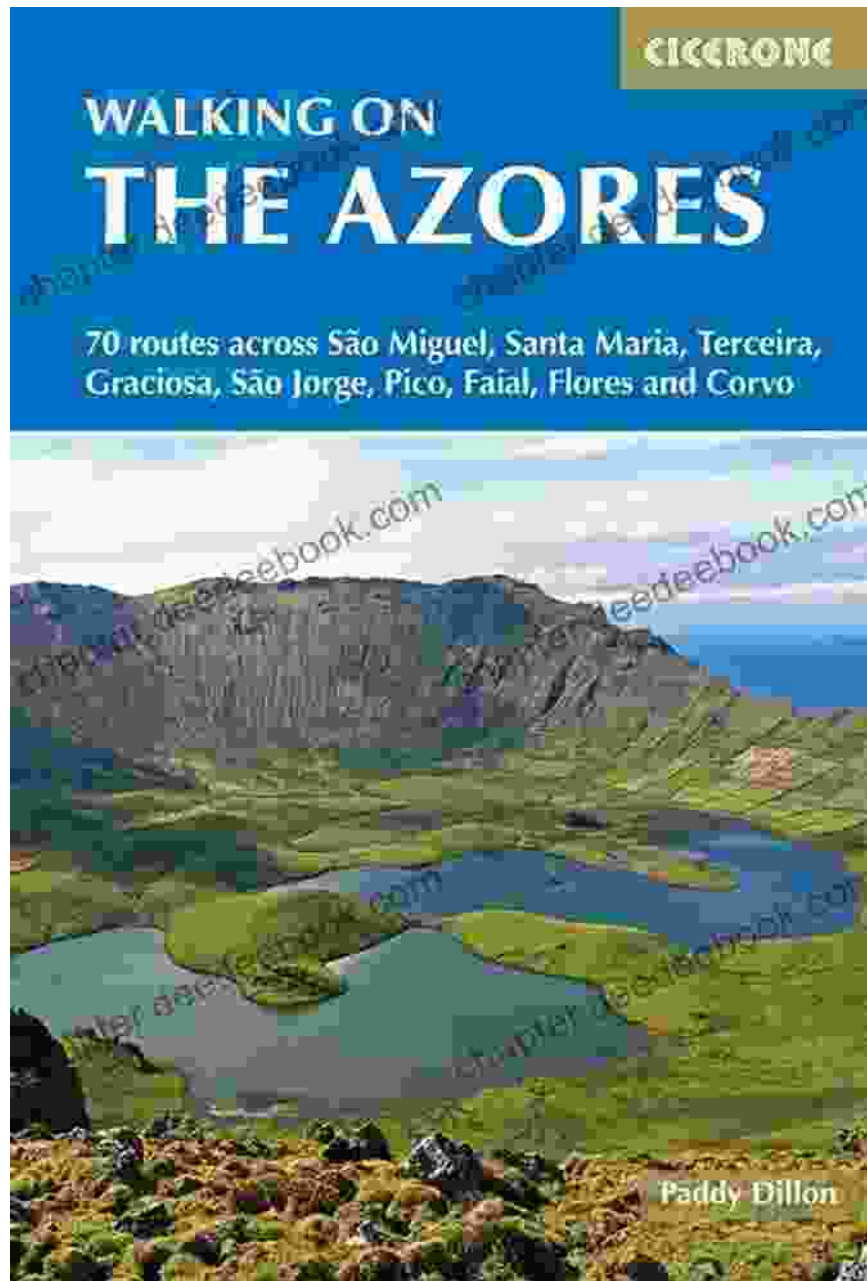
About the Azores

The Azores is a group of nine islands located in the Atlantic Ocean, about 1,500 kilometers (930 miles) west of mainland Portugal. The islands are a popular destination for hikers, with a wide variety of trails to choose from, ranging from easy walks to challenging treks. The Azores are also home to a number of stunning natural features, including volcanic craters, lakes, and waterfalls.

The Azores Archipelago

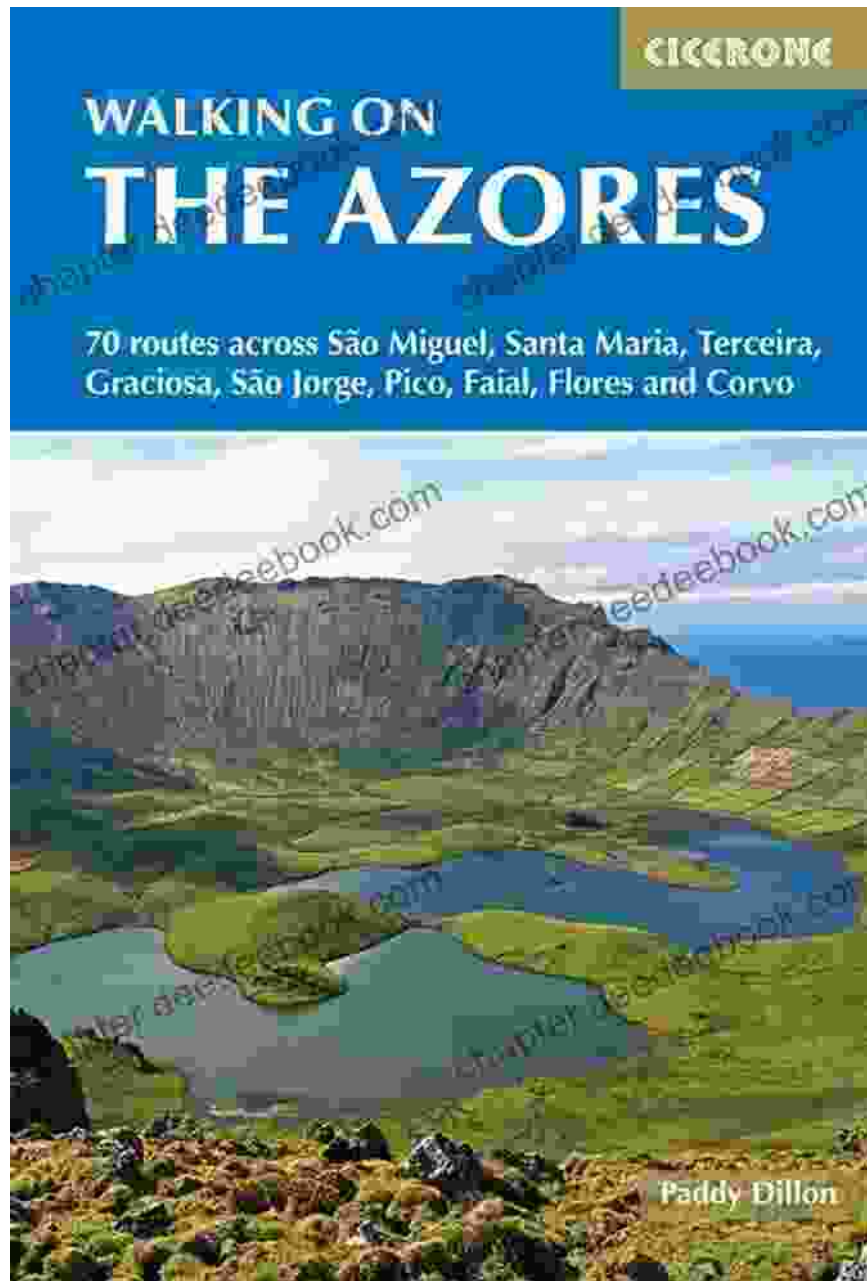
The Azores archipelago is made up of nine islands: São Miguel, Santa Maria, Terceira, Graciosa, São Jorge, Pico, Faial, Flores, and Corvo. The islands are all of volcanic origin, and they have a diverse landscape that includes mountains, valleys, forests, lakes, and coastline. The Azores are a popular destination for hikers, with a wide variety of trails to choose from.

The Azores are also home to a number of stunning natural features, including volcanic craters, lakes, and waterfalls. The islands are a UNESCO World Heritage Site, and they are known for their natural beauty and biodiversity.




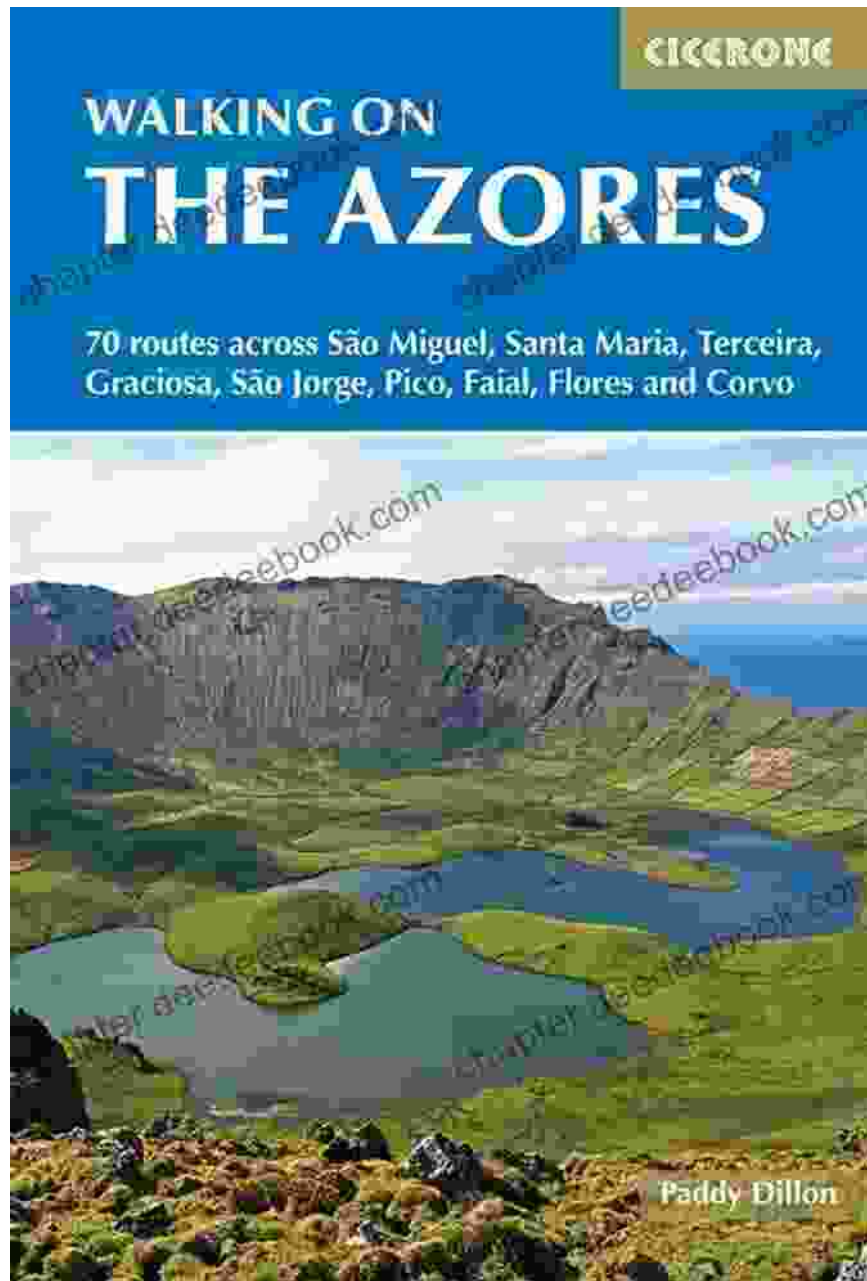
Hiking Trails on the Azores

There are a wide variety of hiking trails to choose from on the Azores. The trails range in difficulty from easy walks to challenging treks. Some of the most popular trails include:



Pico da Vara Trail

The Pico da Vara Trail is one of the most popular hiking trails on the Azores. The trail takes you to the summit of Pico da Vara, the highest point on the island of São Miguel. The trail is challenging, but the views from the summit are worth the effort.




Walking on the Azores: 70 routes across Sao Miguel, Santa Maria, Terceira, Graciosa, Sao Jorge, Pico, Faial, Flores and Corvo (Cicerone Walking Guides) by Paddy Dillon

★★★★☆ 4.5 out of 5


Language : English
File size : 58516 KB
Text-to-Speech : Enabled
Screen Reader : Supported
Enhanced typesetting : Enabled

Word Wise : Enabled
Print length : 296 pages



Robot Buddies: Search For Snowbot

In the realm of innovation and camaraderie, where technology meets friendship, two extraordinary robot buddies, Bolt and Byte, embark on an...



Guide George Miles Cycle Dennis Cooper: An Extraordinary Ride Through the Longest War

In the annals of military history, there are few individuals whose service has been as extraordinary as that of Guide George Miles ...