

Scrambles In Snowdonia: 80 Of The Best Routes Snowdon Glyders Carneddau Eifionydd And Outlying Areas (Techniques)

Snowdonia is a vast, mountainous region in north Wales, stretching from the Menai Straits in the west to the Berwyn Mountains in the east. It is home to some of the UK's most dramatic and challenging mountains, including Snowdon, the highest mountain in Wales.


The Snowdon Massif is the heart of Snowdonia, and is home to some of the most popular walking routes in the UK. The most popular route to the summit of Snowdon is the Pyg Track, which starts from Pen-y-Pass. Other popular routes include the Snowdon Horseshoe, which takes in the peaks of Y Lliwedd, Y Garn and Crib Goch, and the Cnicht Loop, which offers stunning views of the surrounding mountains.

The Glyderau are a group of mountains to the north of the Snowdon Massif. They are known for their sharp, rocky peaks and challenging terrain. The most popular route in the Glyderau is the Snowdon Horseshoe, which takes in the peaks of Y Garn, Crib Goch and Snowdon. Other popular routes include the Cnicht Loop, which offers stunning views of the surrounding mountains, and the Tryfan Horseshoe, which takes in the peaks of Tryfan, Y Garn and the Glyder Fach.

Scrambles in Snowdonia: 80 of the best routes - Snowdon, Glyders, Carneddau, Eifionydd and outlying areas (Techniques) by Steve Ashton

★★★★☆ 4.8 out of 5

Language : English



File size	: 33293 KB
Text-to-Speech	: Enabled
Screen Reader	: Supported
Enhanced typesetting	: Enabled
X-Ray	: Enabled
Word Wise	: Enabled
Print length	: 481 pages
Paperback	: 160 pages
Item Weight	: 6.4 ounces
Dimensions	: 4.21 x 0.43 x 6.54 inches



The Carneddau are a group of mountains to the east of the Snowdon Massif. They are known for their vast, rolling hills and remote location. The most popular route in the Carneddau is the Carneddau Horseshoe, which takes in the peaks of Carnedd Llewelyn, Carnedd Dafydd and Pen yr Ole Wen. Other popular routes include the Moel Siabod Horseshoe, which offers stunning views of the surrounding mountains, and the Cnicht Loop, which takes in the peaks of Cnicht, Y Garn and the Glyder Fach.

The Eifionydd is a region of Snowdonia to the west of the Snowdon Massif. It is home to some of the UK's most beautiful and dramatic coastal scenery. The most popular route in the Eifionydd is the Llŷn Coastal Path, which follows the coastline from Abersoch to Pwelli. Other popular routes include the Y Garneddau Horseshoe, which takes in the peaks of Y Garneddau, Y Foel Goch and Y Foel Fras, and the Cnicht Loop, which offers stunning views of the surrounding mountains.

The Outlying Areas of Snowdonia are a group of mountains to the south of the Snowdon Massif. They are known for their remote location and challenging terrain. The most popular route in the Outlying Areas is the

Cader Idris Horseshoe, which takes in the peaks of Cader Idris, Y Garn and Pen yr Ole Wen. Other popular routes include the Moel Siabod Horseshoe, which offers stunning views of the surrounding mountains, and the Cnicht Loop, which takes in the peaks of Cnicht, Y Garn and the Glyder Fach.

Route Descriptions

The following is a brief description of each of the 80 routes described in this article:

Snowdon Massif

- **Pyg Track:** A popular route to the summit of Snowdon, starting from Pen-y-Pass.
- **Snowdon Horseshoe:** A challenging route that takes in the peaks of Y Lliwedd, Y Garn and Crib Goch.
- **Cnicht Loop:** A scenic route that offers stunning views of the surrounding mountains.
- **Tryfan Horseshoe:** A challenging route that takes in the peaks of Tryfan, Y Garn and the Glyder Fach.
- **Moel Siabod Horseshoe:** A scenic route that offers stunning views of the surrounding mountains.
- **Carneddau Horseshoe:** A challenging route that takes in the peaks of Carnedd Llewelyn, Carnedd Dafydd and Pen yr Ole Wen.
- **Llŷn Coastal Path:** A scenic route that follows the coastline from Abersoch to Pwelli.

- **Y Garneddau Horseshoe:** A challenging route that takes in the peaks of Y Garneddau, Y Foel Goch and Y Foel Fras.
- **Cader Idris Horseshoe:** A challenging route that takes in the peaks of Cader Idris, Y Garn and Pen yr Ole Wen.

Glyderau

- **Snowdon Horseshoe:** A challenging route that takes in the peaks of Y Garn, Crib Goch and Snowdon.
- **Cnicht Loop:** A scenic route that offers stunning views of the surrounding mountains.
- **Tryfan Horseshoe:** A challenging route that takes in the peaks of Tryfan, Y Garn and the Glyder Fach.
- **Moel Siabod Horseshoe:** A scenic route that offers stunning views of the surrounding mountains.
- **Y Garneddau Horseshoe:** A challenging route that takes in the peaks of Y Garneddau, Y Foel Goch and Y Foel Fras.
- **Cader Idris Horseshoe:** A challenging route that takes in the peaks of Cader Idris, Y Garn and Pen yr Ole Wen.

Carneddau

- **Carneddau Horseshoe:** A challenging route that takes in the peaks of Carnedd Llewelyn, Carnedd Dafydd and Pen yr Ole Wen.
- **Moel Siabod Horseshoe:** A scenic route that offers stunning views of the surrounding mountains.

- **Y Garneddau Horseshoe:** A challenging route that takes in the peaks of Y Garneddau, Y Foel Goch and Y Foel Fras.
- **Cader Idris Horseshoe:** A challenging route that takes in the peaks of Cader Idris, Y Garn and Pen yr Ole Wen.

Eifionydd

- **Llŷn Coastal Path:** A scenic route that follows the coastline from Abersoch to Pwelli.
- **Y Garneddau Horseshoe:** A challenging route that takes in the peaks of Y Garneddau, Y Foel Goch and Y Foel Fras.
- **Cader Idris Horseshoe:** A challenging route that takes in the peaks of Cader Idris, Y Garn and Pen yr Ole Wen.

Outlying Areas


- **Cader Idris Horseshoe:** A challenging route that takes in the peaks of Cader Idris, Y Garn and Pen yr Ole Wen.
- **Moel Siabod Horseshoe:** A scenic route that offers stunning views of the surrounding mountains.
- **Y Garneddau Horseshoe:** A challenging route that takes in the peaks of Y Garneddau, Y Foel Goch and Y Foel Fras.

Planning Your Trip

When planning your trip to Snowdonia, there are a few things you need to keep in mind:

- **The weather:** The weather in Snowdonia can be unpredictable, so it is important to be prepared for all conditions.
- **The terrain:** The terrain in Snowdonia can be challenging, so it is important to wear appropriate footwear and clothing.
- **The navigation:** The navigation in Snowdonia can be difficult, so it is important to have a map and compass.
- **The safety:** Snowdonia is a remote area, so it is important to take precautions to ensure your safety.

Snowdonia is a vast and beautiful region, with something to offer everyone. Whether you are looking for a challenging hike or a scenic walk, you are sure to find it in Snowdonia.



Scrambles in Snowdonia: 80 of the best routes - Snowdon, Glyders, Carneddau, Eifionydd and outlying areas (Techniques) by Steve Ashton


★★★★☆ 4.8 out of 5

Language	: English
File size	: 33293 KB
Text-to-Speech	: Enabled
Screen Reader	: Supported
Enhanced typesetting	: Enabled
X-Ray	: Enabled
Word Wise	: Enabled
Print length	: 481 pages
Paperback	: 160 pages
Item Weight	: 6.4 ounces
Dimensions	: 4.21 x 0.43 x 6.54 inches

FREE


DOWNLOAD E-BOOK





Robot Buddies: Search For Snowbot

In the realm of innovation and camaraderie, where technology meets friendship, two extraordinary robot buddies, Bolt and Byte, embark on an...



Guide George Miles Cycle Dennis Cooper: An Extraordinary Ride Through the Longest War

In the annals of military history, there are few individuals whose service has been as extraordinary as that of Guide George Miles ...